


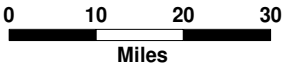


# Majority AA 18+ -- D3 and D4 Map Layers

-  Water Area
-  County (Medium)
-  State (Medium)

## District

-  1
-  2
-  3
-  4
-  Other



4/1/11 draft

